

Ancestors Houses in Key West

These addresses were pulled from census records and Key West directories. 04/22/2016 8:34 pm update: Sadly, they seem to be all gone. :(I have updated the list below with details.

Women's maiden names are capitalized.


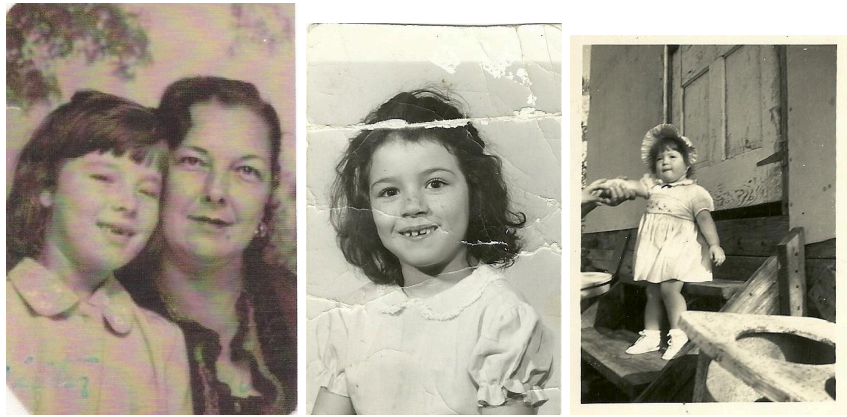
PHOTOS OF ANCESTORS	3
Knock em Down Key.	10
Cadjoes (Cudjoe) Key.	11
CATHERINE STREET	12
1011 Catherine Street	13
1013 Catherine Street	14
1125 Catherine Street	16
1113 Catherine Street	17
DUVAL STREET	19
821 Duval Street. Key West.	20
908 Duval Street. Key West.	21
FRANCES STREET	22
Frances Street at the corner of Virginia Street. Key West.	22
813 Frances St Key West	23
GRINNELL STREET	25
522 Grinnell Street	26
905 Grinnell Street	27
KNOWLES LANE	28
1022 Knowles Lane	29
MARGARET STREET	30
1125 Margaret.Key West.	31
1120 Margaret Street. Key West.	32
Seminary Street	33
1116 Seminary Street	34
SIMONTON STREET	35
615 Simonton Street. Key West.	36
1017 Simonton Street. Key West.	37
UNITED STREET	38
511 United Street. Key West.	39
1023 United Street. Key West.	40

1033 United Street	41
VIRGINIA STREET	42
1126 Virginia Street. Key West.	43
WATSON STREET	44
Watson Street. Key West.	44
913 Watson St.	45
1223 Watson St. Key West.	46

PHOTOS OF ANCESTORS

Photos are from the time period that they lived in Key West (when possible).

Photos are alphabetical order by last name (maiden name).

<p>Jose Evelio Garcia Bello</p>	
<p>Rosemary BELLO (With her mother, Clara Bell LARIZ Garcia)</p>	

Jose Garcia



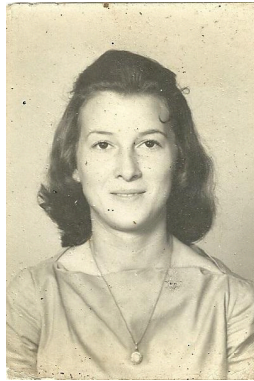
Jane GARCIA,




Josephine GARCIA



Delores GARCIA



Florinda GOMES
Hamilton Posey



James Berrian Hopkins



Coleta V. JIMENEZ
Lariz



Clara Dena KNOWLES



Justin Everett Knowles



Alpfred (Tukie) Knowles

2nd photo with his
brother, Silas Knowles



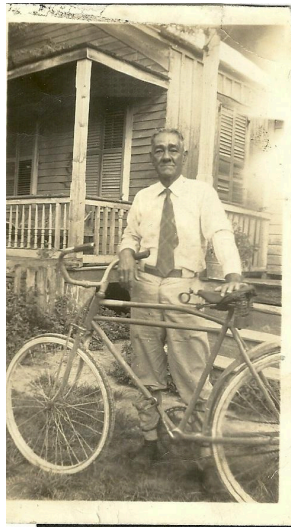
Belle Corrine
KNOWLES Freeman



Andrew (Bubby) Lariz
(With his sister, Clara
Bell LARIZ Garcia)



Manual Andres Lariz
2nd photo with his
daughter Clara Bell




Clara Bell LARIZ Garcia



Maria Carmen Amparo
RODRIGUEZ Garcia

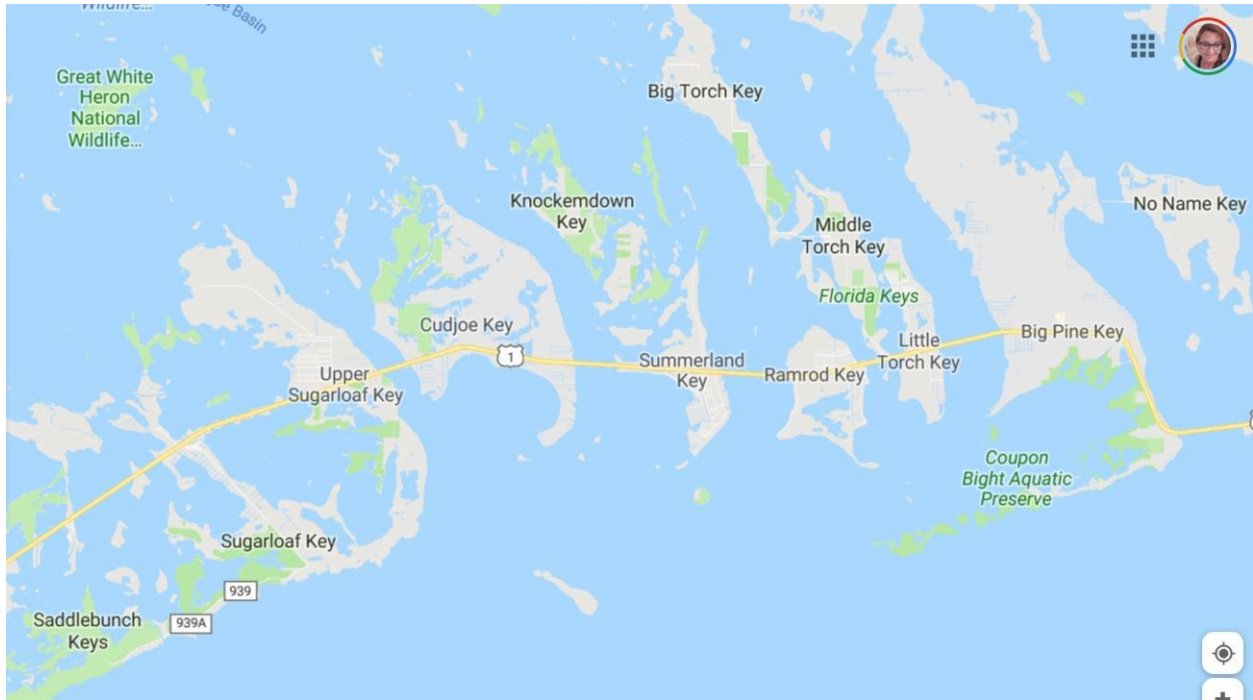


Jeston Von Woodson



Knock em Down Key.

Justin Everett Knowles, Jane Ann HOPKINS Knowles 1870. In 1865, Jane's parents, James Hopkins and Francis Elizabeth HARROD Hopkins contracted yellow fever and died on the same day, August 11, on Knockemdown Key. They left behind four children ranging from 12 years old to five.



Cadjoes (Cudjoe) Key.

John Thomas Knowles, Hannah Elizabeth PRANCE Knowles, Justin Everett Knowles 1860.

Others living here in 1860 include the families of George Johnson and Robert Johnson, James Longridge. A 33-year old sailmaker from North Carolina named Daniel Miller lived nearby as the lone resident of Sugarloaf Key.

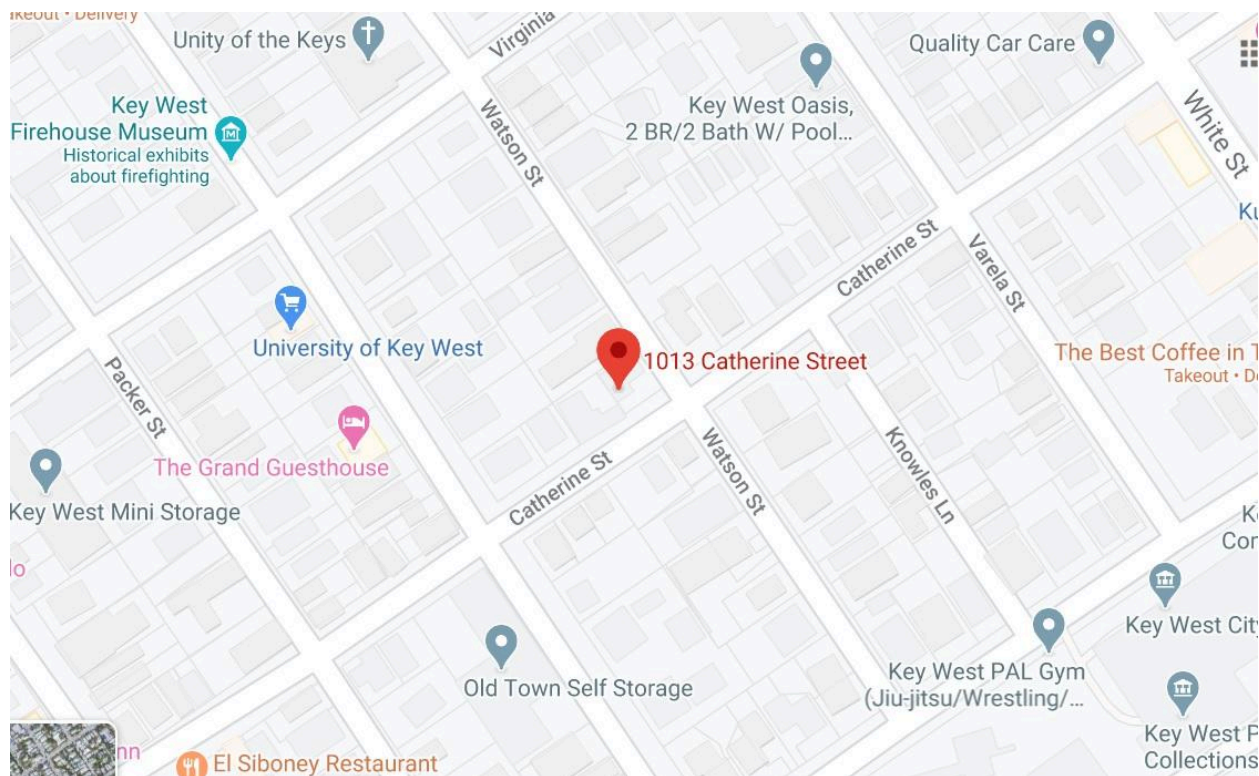
CATHERINE STREET

1011 Catherine Street

(1917) Alpfred (Tukie) Knowles

(1923) Belle Corrine KNOWLES Freeman & Claude Freeman

1013 Catherine Street



(1906) Jane Ann HOPKINS Knowles (2018 Notes) There appears to be a house there but it is completely covered in foliage. Corner of Watson and Catherine. (Photo is from Google Maps)



Circa 1916 Ed Woodson, Claude Freeman, Belle Freeman, Jane Ann Hopkins Knowles, J.V. Woodson, Clarie Lariz.

(1927) Manuel Andres Lariz, Clara Dena KNOWLES Lariz. (2018 Notes) There appears to be a house there but it is completely covered in foliage. Corner of Watson and Catherine.

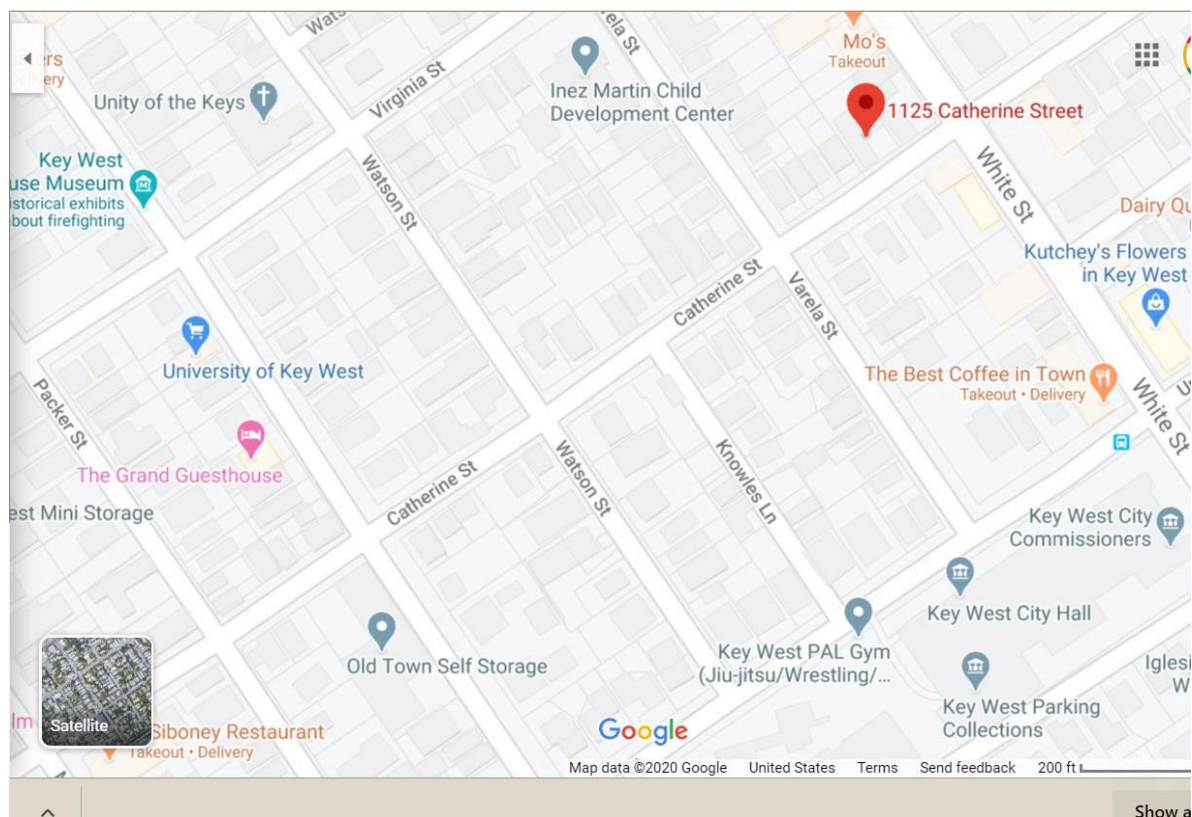
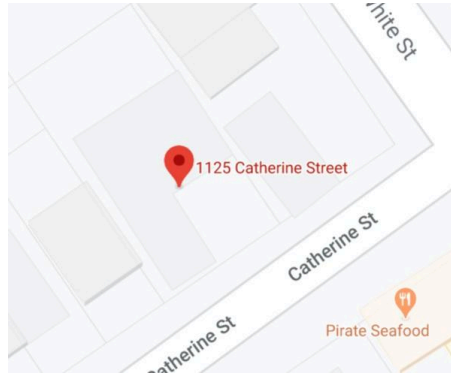
(1940) Leonora (Lela) Knowles

1032 Catherine Street

(1900) James Berrian Hopkins


1125 Catherine Street

(1914) Manuel Andres Lariz, Coleta V. JIMENEZ (2018 Notes) near the corner of White St. near Pirate Seafood and Quality Car Care. Could not find the house on Google maps.



1113 Catherine Street

Florinda GOMES Hamilton Posey (photo collection of Ernest Hamilton)

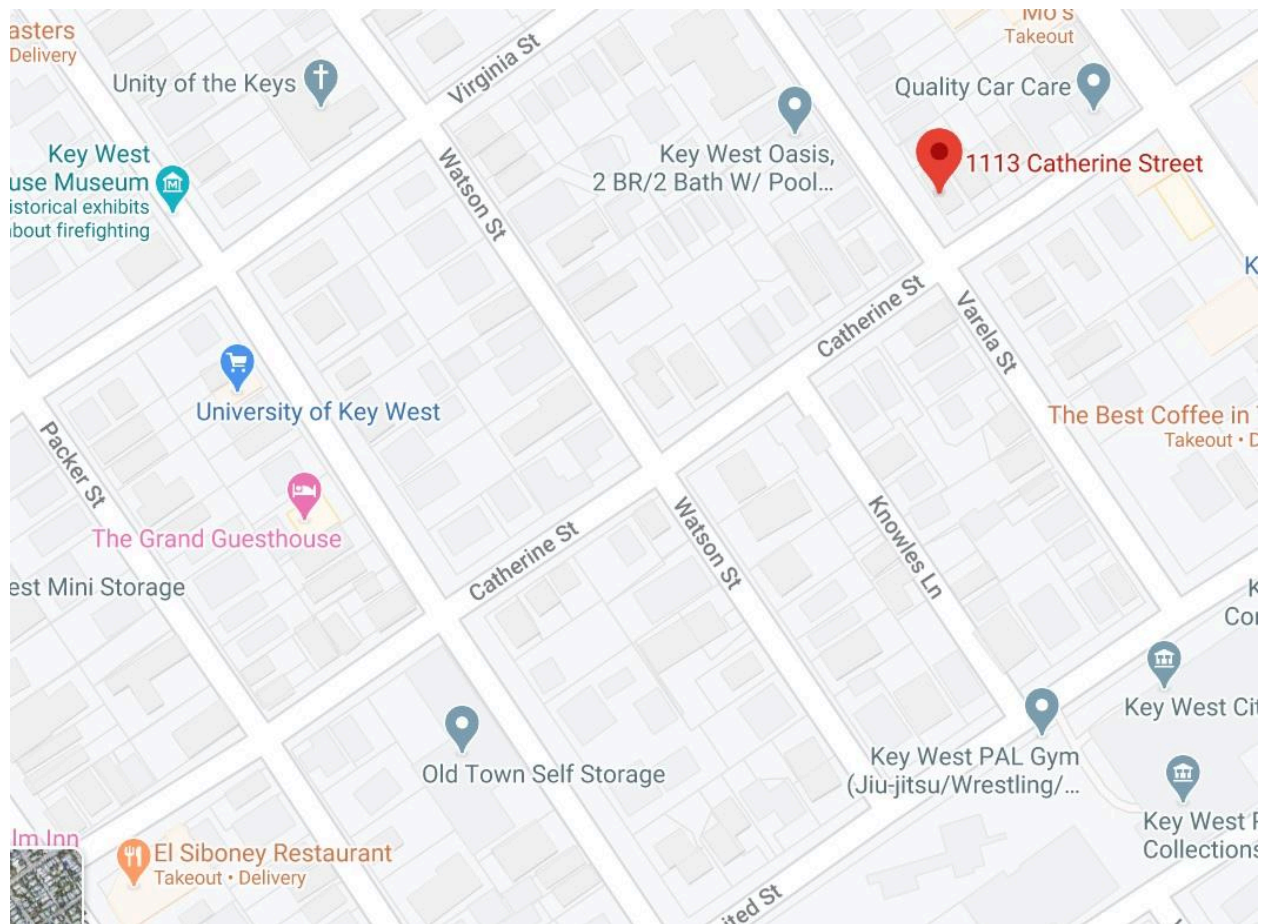


1965; 1113 Catherine St.; built c1906



(photo Karen Yvonne Hamilton)

(Photo is from Google Maps)



1113 Catherine St.

DUVAL STREET

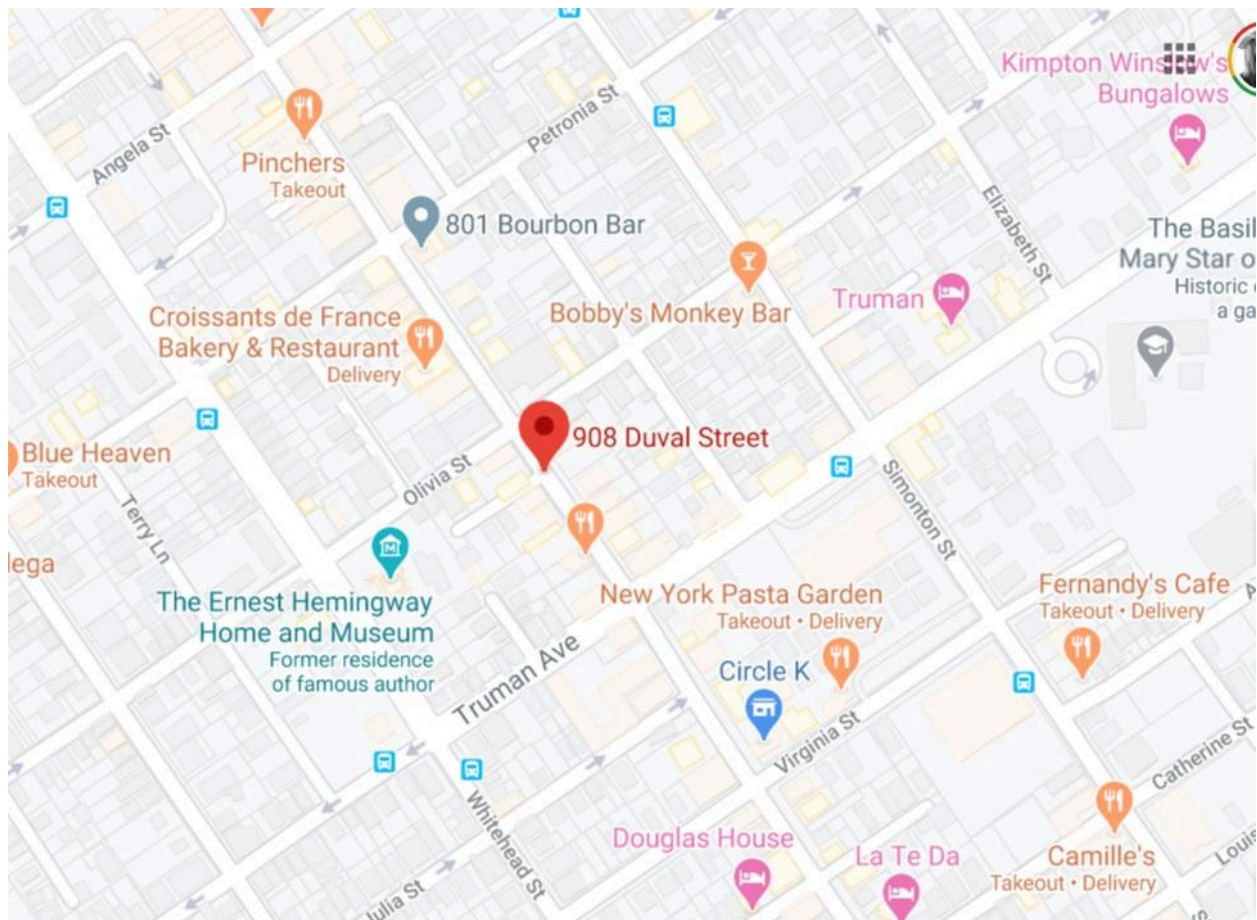
821 Duval Street. Key West.

(1940) 821 Duval St Alpfred (Tukie) Knowles

908 Duval Street. Key West.

(1905) Coleta V. JIMENEZ Lariz. No longer there. Near Oliva in front of Viva Saloon.

(Photo is from Google Maps)



FRANCES STREET

(1880) Frances Street Justin Everett Knowles

Frances Street at the corner of Virginia Street. Key West.

Justin Everett Knowles, 1887-1888

813 Frances St Key West

(1950s) 813 Frances St - Florinda GOMES Hamilton Posey & Tom Posey
Circa 1950s Florinda GOMES Hamilton Posey & Tom Posey and 2017



MM00027174

Photo taken by the Property Appraiser's office c1965; 813 Frances St.; built 1920's; Tract 6, Sqr 4, Pt Lot 10 & 11
— in [Key West, Florida](#).



GRINNELL STREET

522 Grinnell Street

(1945) 522 Grinnell St Jeston Von Woodson

905 Grinnell Street

(1910) Enrique Rodriguez, Clara Dena KNOWLES Rodriguez. Near Oliva and the cemetery.

(2018 notes) Now apartments that were built in 1954.

KNOWLES LANE

1022 Knowles Lane

(1920) James Berrian Hopkins

MARGARET STREET

1125 Margaret. Key West.

(1935) Manuel Andres Lariz, Clara Dena KNOWLES Lariz, Clara Belle LARIZ, Andrew (Bubby) Lariz.

(2018) Right down the road from El Siboney. Zillow says it was built in 1938 so don't think this



is the same house Grandma lived in, but it is in the same place.

1120 Margaret Street. Key West.

(1935) Clara Dena KNOWLES Lariz.

(2018) There is a little blue house where 1120 should be, but I cannot see the house number. 1121 is next to it. (Photos are from Google Maps)



Seminary Street

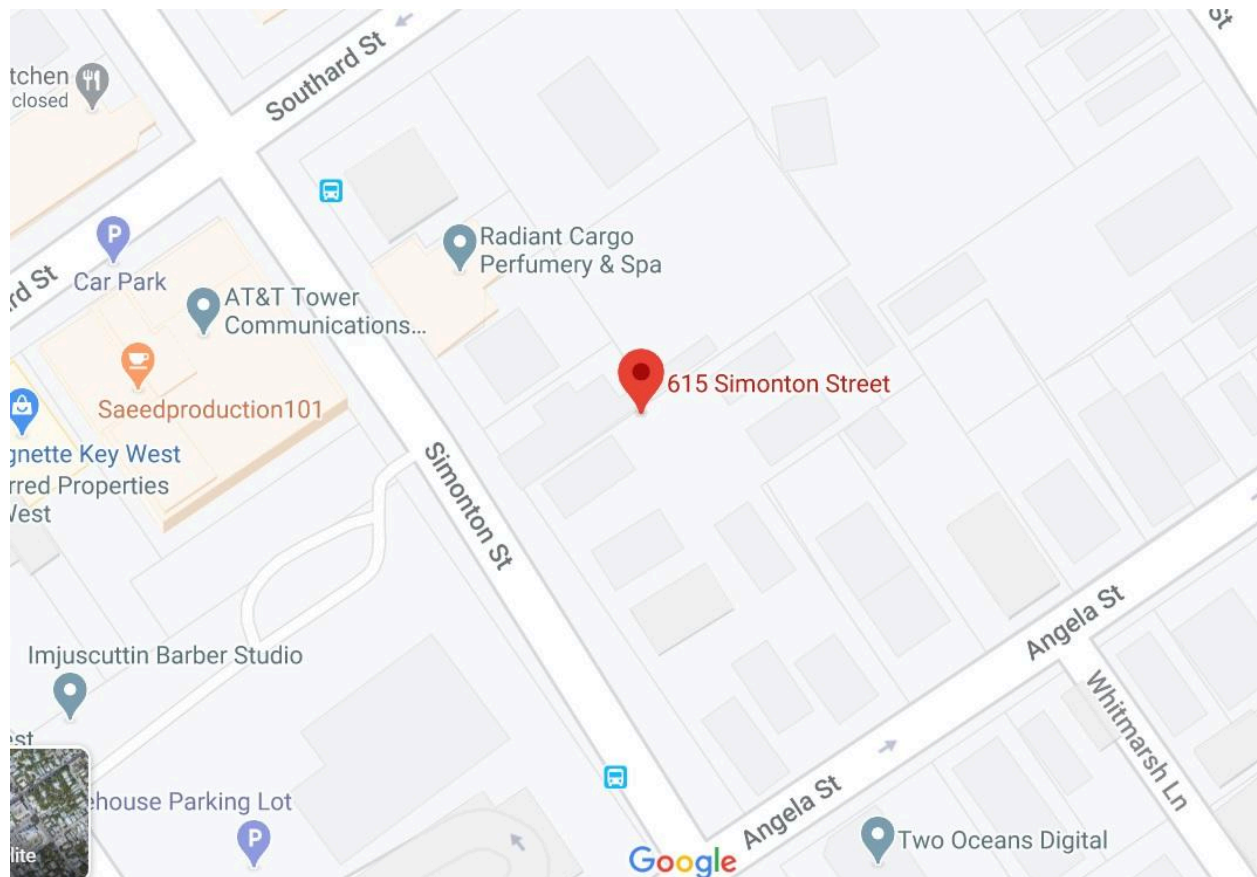
1116 Seminary Street

(1920 & 1930) Alfred (Tukie) Knowles

SIMONTON STREET

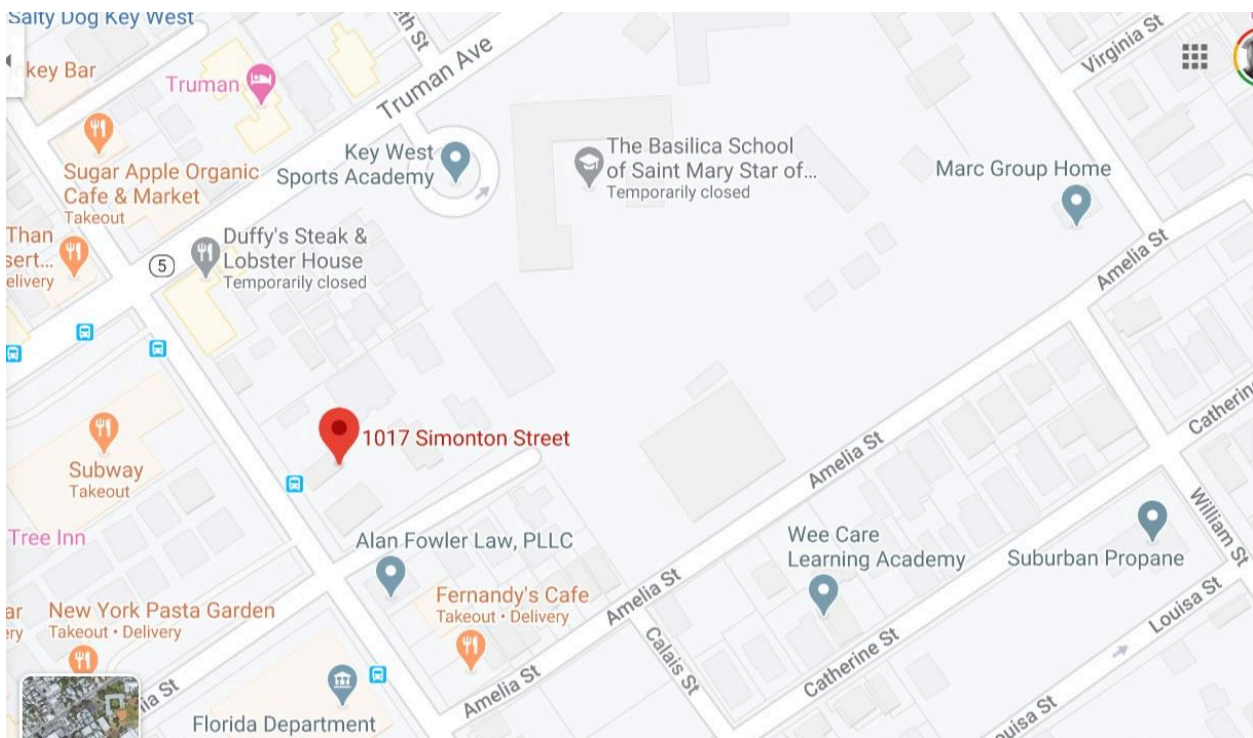
615 Simonton Street. Key West.

(1920) Jose Garcia, Maria Carmen Amparo RODRIGUEZ Garcia, Jose Evelio Garcia Bello (2018 notes) No house there. Between Southard and Angela. (Photo is from Google Maps)



1017 Simonton Street. Key West.

Jose Garcia, Maria Carmen Amparo RODRIGUEZ Garcia 1940. Gone to make room for townhomes. (Photo is from Google Maps)

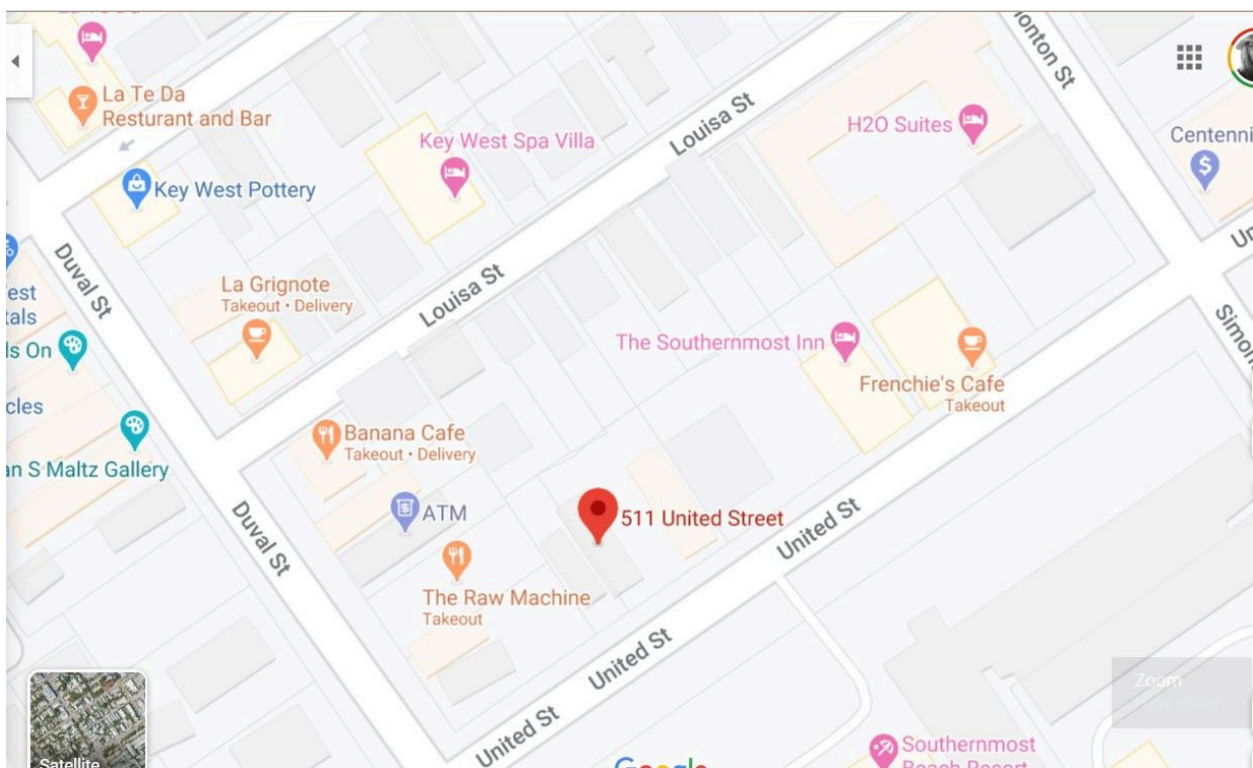


UNITED STREET

511 United Street. Key West.

(1930) Jose Garcia, Maria Carmen Amparo RODRIGUEZ Garcia, Jose Evelio Garcia Bello

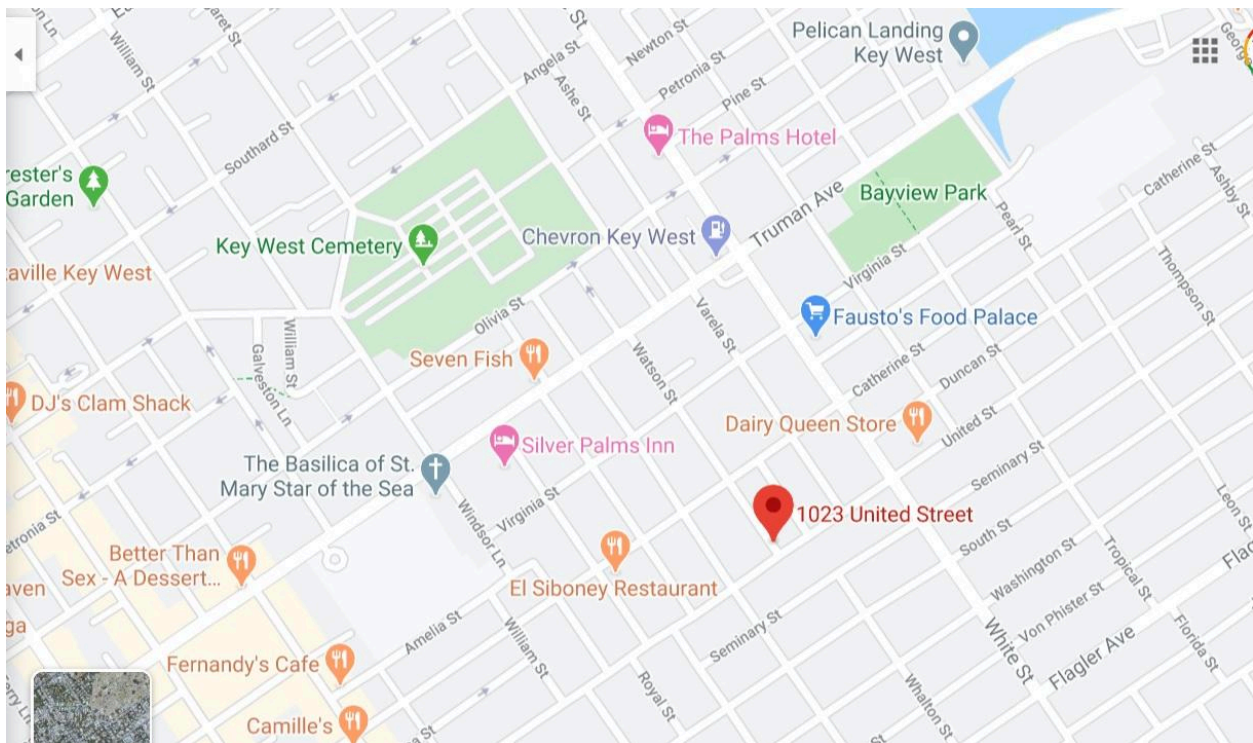
(2018 notes) Now a block of cottages (Cayo Hueso Resorts) built in 1993. (Photo is from Google Maps)



1023 United Street. Key West.

(1920) 1023 United Street. Clara Dena KNOWLES and 3rd husband. At the end of Watson.

(2018 notes) No house there. (Photo is from Google Maps)



1033 United Street

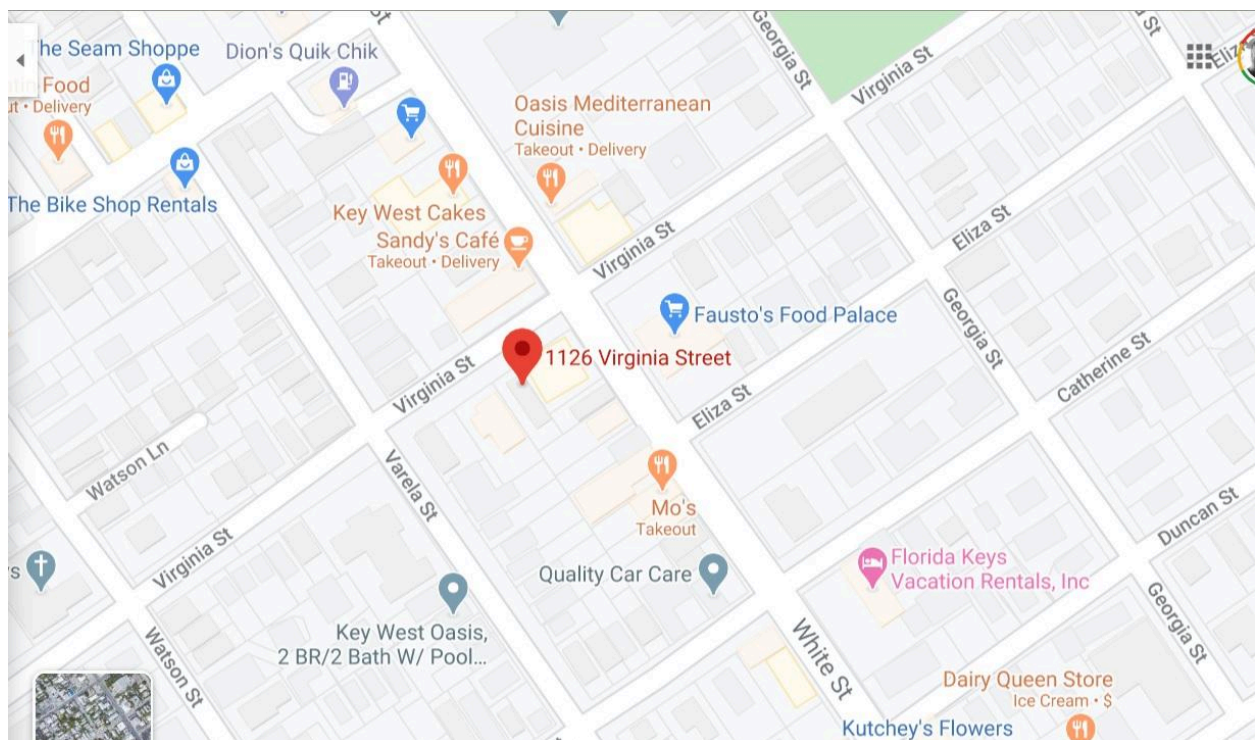
(1910) 1033 United Street James Berrian Hopkins

VIRGINIA STREET

1126 Virginia Street. Key West.

(1900) Alfred (Tukie) Knowles, Justin Everett Knowles, Jane HOPKINS Knowles

(2018 notes) Now the parking lot of Sandy's Cafe on the corner of Virginia and White. (Photo is from Google Maps)



WATSON STREET

Watson Street. Key West.
(1885) Justin Everett Knowles

913 Watson St.

(1940s) Clara Dena KNOWLES Lariz, Clara Bell LARIZ Garcia, Jane GARCIA, Josephine GARCIA, Delores GARCIA, Rosemary BELLO



MM00026934 Photo taken by the Property Appraiser's office c1965; 913 Watson St.; built 1920's; Tract 6, Sqr 3, Pt Lot 6 & 8

1223 Watson St. Key West.

(1918) 1223 Watson St Manuel Andres Lariz, Clara Dena KNOWLES Lariz.

(2018 notes) No longer there...between Grinnell and Knowles Lane, close to United St. (Photo is from Google Maps)

